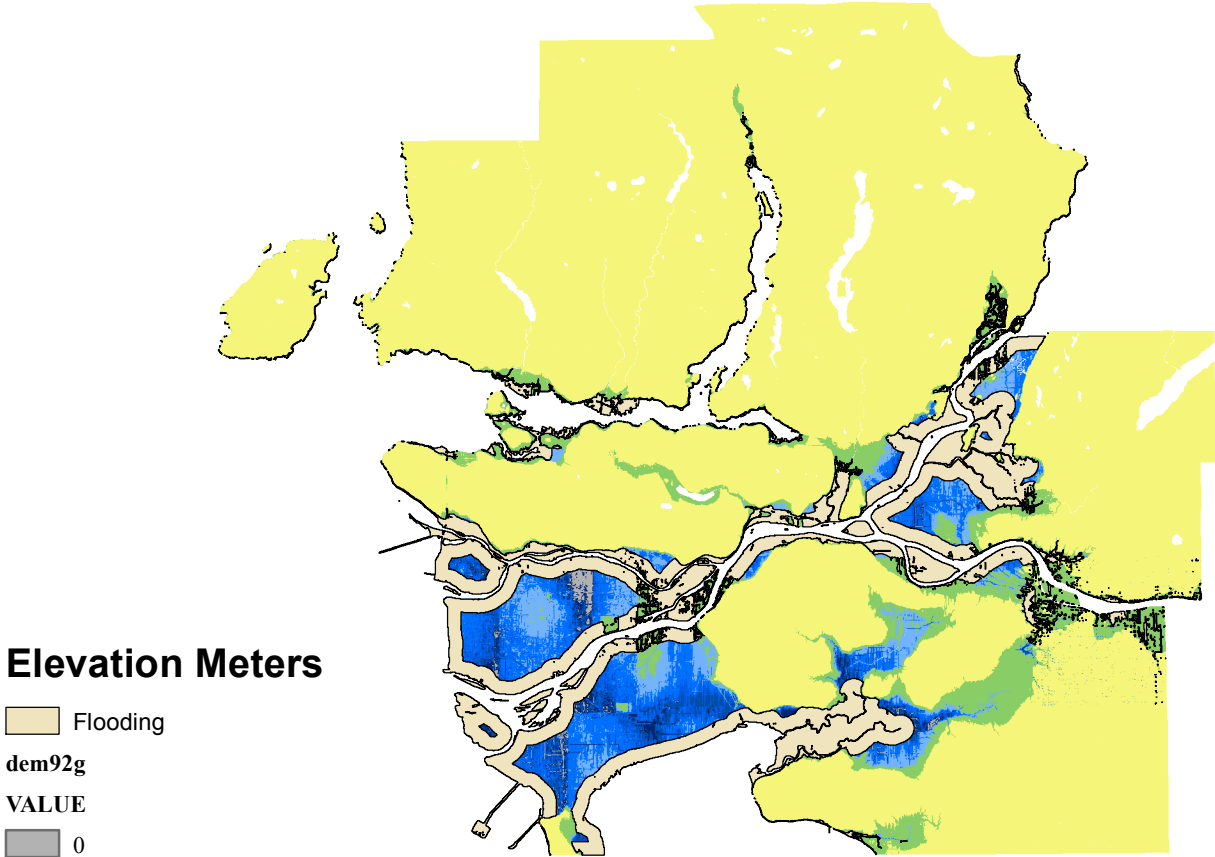












Area of Potential Flood and Storm Surge within 1km Shore



Elevation Meters

	Flooding
dem92g	
VALUE	
	0
	0 - 1
	1.000000001 - 2
	2.000000001 - 3
	3.000000001 - 5
	5.000000001 - 8
	8.000000001 - 20
	20.00000001 - 1,986



Coordinate System: NAD 1983 UTM Zone 10N
Projection: Transverse Mercator

Nayanika Sukumar, 36486158
GEOB 270, Lab 3
October 2
Data Source: CanMap Route
Logistics & Census Data