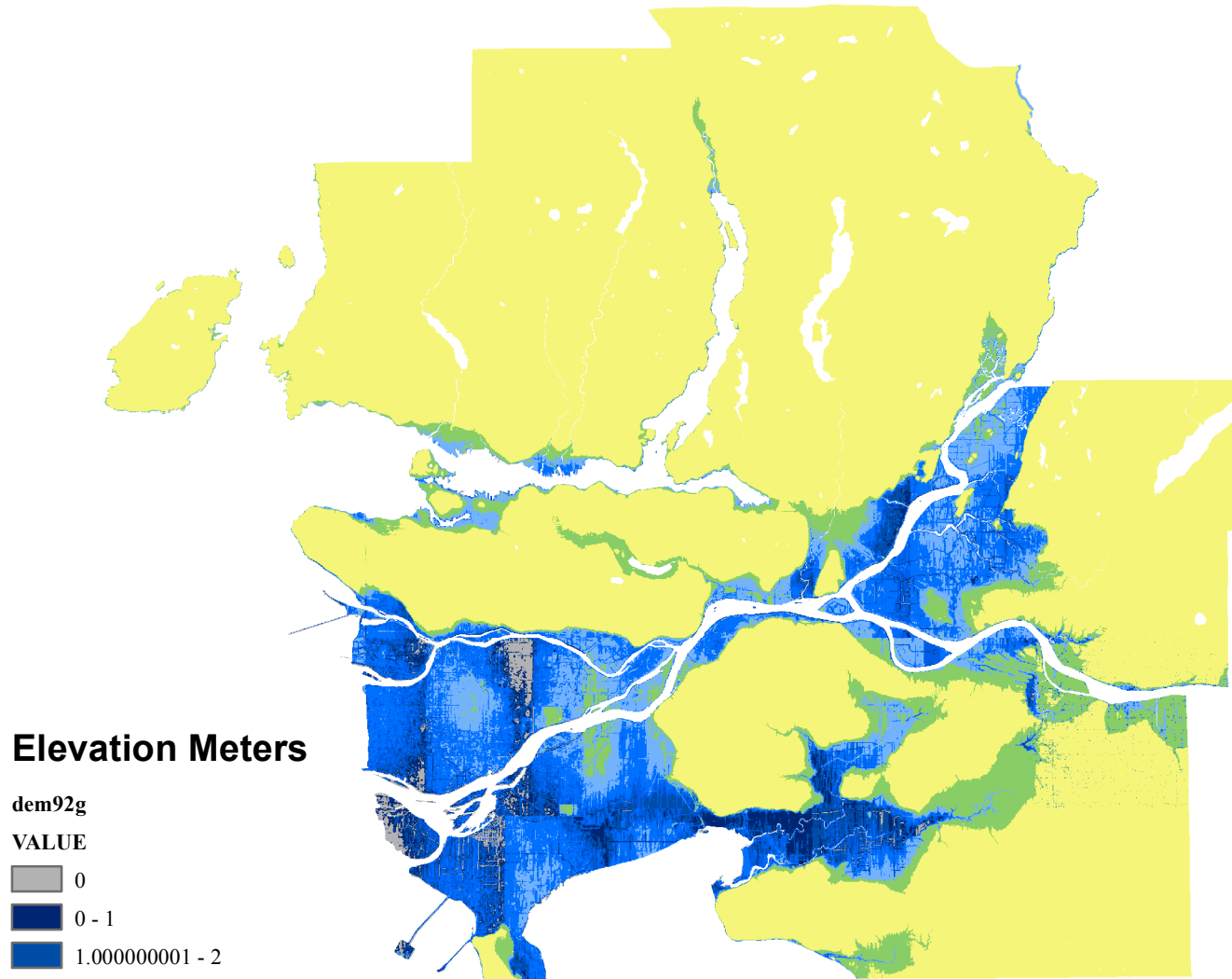










Metro Vancouver Elevation

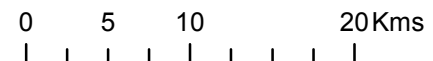


Elevation Meters

dem92g

VALUE

	0
	0 - 1
	1.000000001 - 2
	2.000000001 - 3
	3.000000001 - 5
	5.000000001 - 8
	8.000000001 - 20
	20.000000001 - 1,986



Coordinate System: NAD 1983 UTM Zone 10N
Projection: Transverse Mercator

Nayanika Sukumar, 36486158
GEOB 270, Lab 3
October 2
Data Source: CanMap Route
Logistics & Census Data